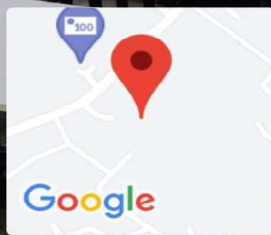
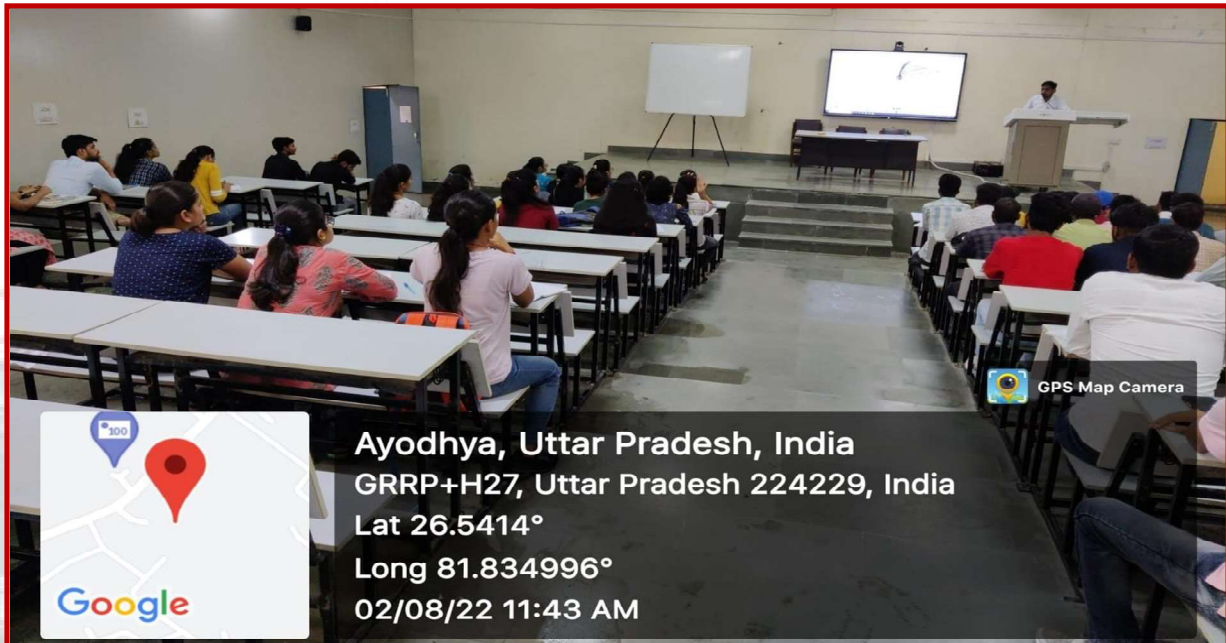


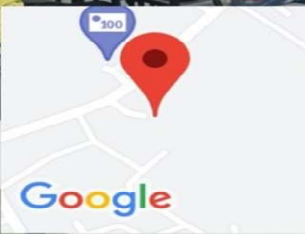


SAMPLE GEOTAGGED PHOTOGRAPHS OF CLASS ROOMS



Ayodhya, Uttar Pradesh, India
GRRP+H27, Uttar Pradesh 224229, India
Lat 26.5414°
Long 81.834996°
02/08/22 11:43 AM

Classroom 1- Agriculture Unit -Main Campus



Ayodhya, Uttar Pradesh, India
GRRP+H27, Uttar Pradesh 224229, India
Lat 26.541378°
Long 81.834663°
17/08/22 01:12 PM

Classroom 2- Agriculture Unit -Main Campus



**Acharya Narendra Deva University of
Agriculture & Technology
Kumarganj, Ayodhya (U.P.)**



Classroom 3- Agriculture Unit -Main Campus



Classroom 4- Agriculture Unit -Azamgarh Campus



**Acharya Narendra Deva University of
Agriculture & Technology
Kumarganj, Ayodhya (U.P.)**



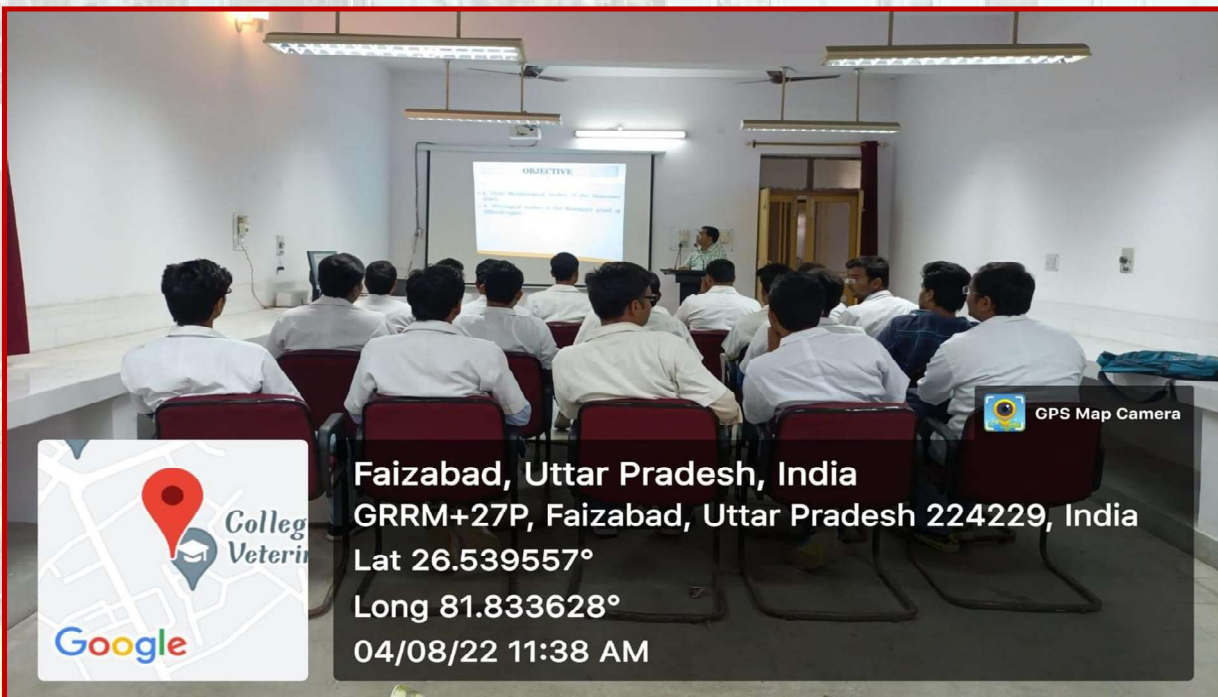


**Acharya Narendra Deva University of
Agriculture & Technology
Kumarganj, Ayodhya (U.P.)**



Kumarganj, Uttar Pradesh, India
GRQJ+CX8, Kumarganj, Uttar Pradesh 224229, India
Lat 26.538702°
Long 81.834046°
02/08/22 12:24 PM

Classroom 7 - Veterinary Unit - Main Campus



Faizabad, Uttar Pradesh, India
GRRM+27P, Faizabad, Uttar Pradesh 224229, India
Lat 26.539557°
Long 81.833628°
04/08/22 11:38 AM

Classroom 8 - Veterinary Unit - Main Campus



**Acharya Narendra Deva University of
Agriculture & Technology
Kumarganj, Ayodhya (U.P.)**



Classroom 9 - Veterinary Unit - Main Campus



Classroom 10 - Veterinary Unit - Main Campus



**Acharya Narendra Deva University of
Agriculture & Technology
Kumarganj, Ayodhya (U.P.)**



Google

Faizabad, Uttar Pradesh, India
GRQM+HHH, Faizabad, Uttar Pradesh 224229, India
Lat 26.53932°
Long 81.833828°
28/04/22 11:41 AM

GPS Map Camera

Classroom 11 - Veterinary Unit - Main Campus



Narendra
University
Google

Ayodhya, Uttar Pradesh, भारत
GRRJ+679, NH330A, Uttar Pradesh 224229, भारत
Lat 26.540656°
Long 81.831113°
30/08/22 12:05 PM

GPS Map Camera

Classroom 12- Horticulture Unit -Main Campus

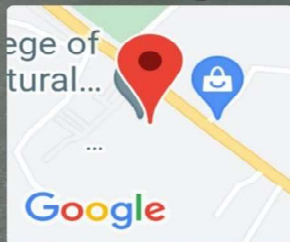


**Acharya Narendra Deva University of
Agriculture & Technology
Kumarganj, Ayodhya (U.P.)**

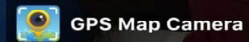


Altitude: -1.00 m
Latitude: 26.5405625
Longitude: 81.8310218
Date/Time: 05/08/2022 01:19 pm
Address: GRRJ+679, NH330A, Uttar Pradesh 224229, India

Classroom 13 - Horticulture Unit -Main Campus



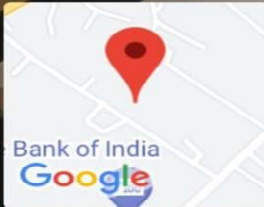
Dulla Pur, Uttar Pradesh, India
FF5V+MFQ, SH 30, Dulla Pur, Uttar Pradesh 224238, India
Lat 26.459255°
Long 82.493304°
01/08/22 11:46 AM



Classroom 14- Engineering Unit -Ambedkarnagar

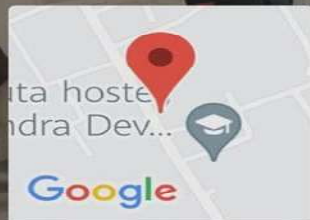



**Acharya Narendra Deva University of
Agriculture & Technology
Kumarganj, Ayodhya (U.P.)**



Kumarganj, Uttar Pradesh, India
GRVM+XRP, Kumarganj, Uttar Pradesh 224229, India
Lat 26.544852°
Long 81.834074°
29/08/22 12:38 PM

Classroom 15- Community Science Unit -Main Campus



Ayodhya, Uttar Pradesh, India
GRPM+8JJ, Uttar Pradesh 224229, India
Lat 26.536286°
Long 81.834235°
06/08/22 05:19 PM

Classroom 16 - Fisheries Unit